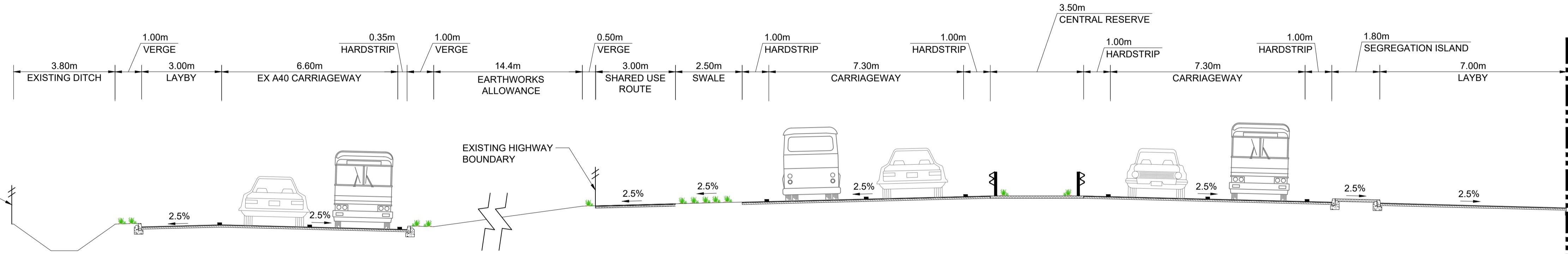
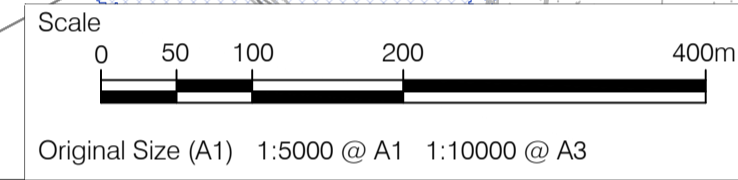


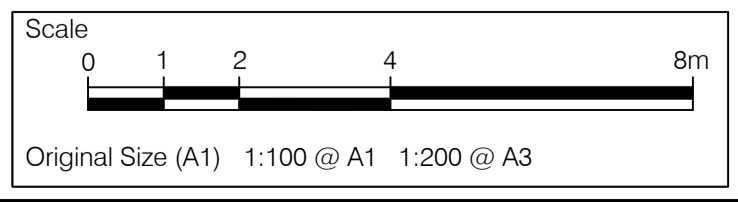
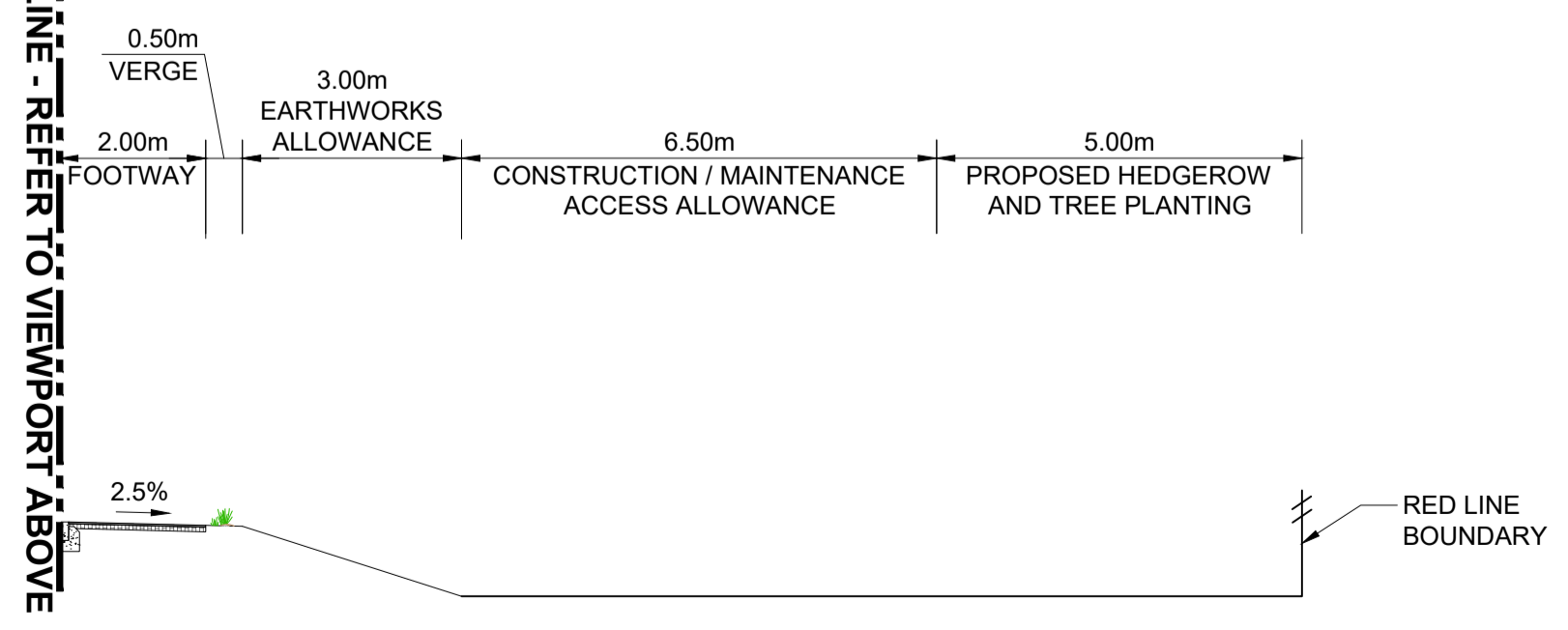
Reproduced from the Ordnance Survey mapping with the permission of the Controller of Her Majesty's Stationery Office © Crown Copyright. Unauthorised reproduction infringes Crown Copyright, and may lead to prosecution or civil proceedings. Oxfordshire County Council Licence No 100023343.



SEC - A-A  
 PROPOSED A40 RURAL DUAL CARRIAGEWAY (WEST LINK)  
 Scale 1:100

CUTLINE - REFER TO VIEWPORT BELOW

CUTLINE - REFER TO VIEWPORT ABOVE



**PROJECT**  
**A40 SMART CORRIDOR**

**PROJECT NUMBER**  
 60615257

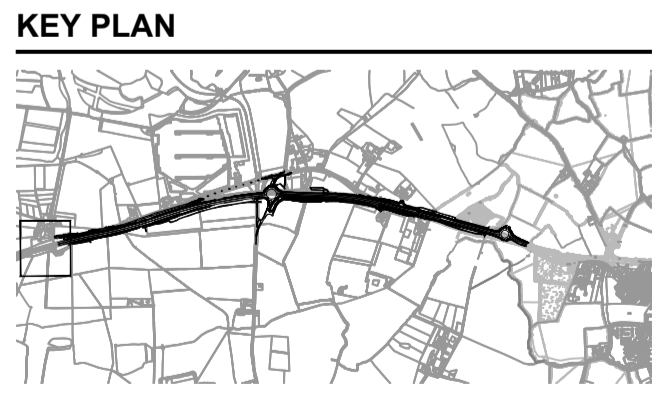
**CLIENT**  
  
 County Hall, New Road  
 Oxford, OX1 1ND  
 Tel: 01865 792422  
 www.oxfordshire.gov.uk

**CONSULTANT**  
 AECOM I&E Ltd.  
 AECOM House, 63-77 Victoria Street  
 St Albans, Herts AL1 3ER  
 Tel: 01727 535000  
 www.aecom.com

**NOTES**

FOR PLANNING

ISSUE/REVISION		
I/R	DATE	DESCRIPTION
P07	15/10/21	For Approval
P08	05/11/21	FOR APPROVAL
P09	05/11/21	FOR APPROVAL
P10	09/11/21	FOR APPROVAL
P11	16/11/21	ISSUED FOR PLANNING
P12	15/12/21	OCC/GH COMMENTS ADDRESSED



**SHEET TITLE**  
 INITIAL PRELIMINARY  
 DESIGN TYPICAL CROSS  
 SECTIONS SHEET 1 OF 3

**SHEET NUMBER**

Project Number	1 Originator	1 Volume	Revision
DUAL - ACM - HGN			P12
E1_ZZ_ZZ_ZZ	-DR -CH -0112		
Location	1 Type	1 Role	1 Number

This drawing has been prepared for the use of AECOM's client. It may not be used, modified, reproduced or relied upon by third parties, except as required by law. AECOM accepts no responsibility, and denies any liability, whatsoever, to any party that uses or relies on this drawing without AECOM's express written consent. Do not scale this document. All measurements must be obtained from the scaled dimensions.